



USATF Certification

# Oklahoma Baptist Home's for Children 5k - Owasso, OK – 5,000 m

Effective Dates

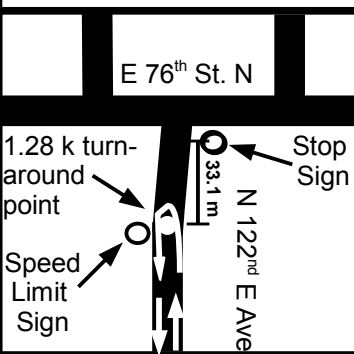


Measured by Martin Updike on 8/15/2013  
918-577-1956, martin@i40raceservice.com

Race Contact: Kate Eacret w/ OBHC Owasso  
918-272-2233, kate.eacret@obhc.org

Shortest Possible Route (SPR) was followed over the whole roadway (unrestricted route). Start, finish, and kilometers split locations are marked with blue paint and nails w/ washers.

### N 122<sup>nd</sup> E Ave Turn Detail



**Start/Finish:** On Oklahoma Baptist Home's for Children (OBHC) Campus oval, on the the south end of the oval in front of the Activity Center/Gym and directly in line with the street light pole across the street from the Activity Center/Gym.

**1k:** On N 122<sup>nd</sup> E PI, 28.9 m north of the stop sign at the corner of N 122<sup>nd</sup> E PI & N 122<sup>nd</sup> E Ave.

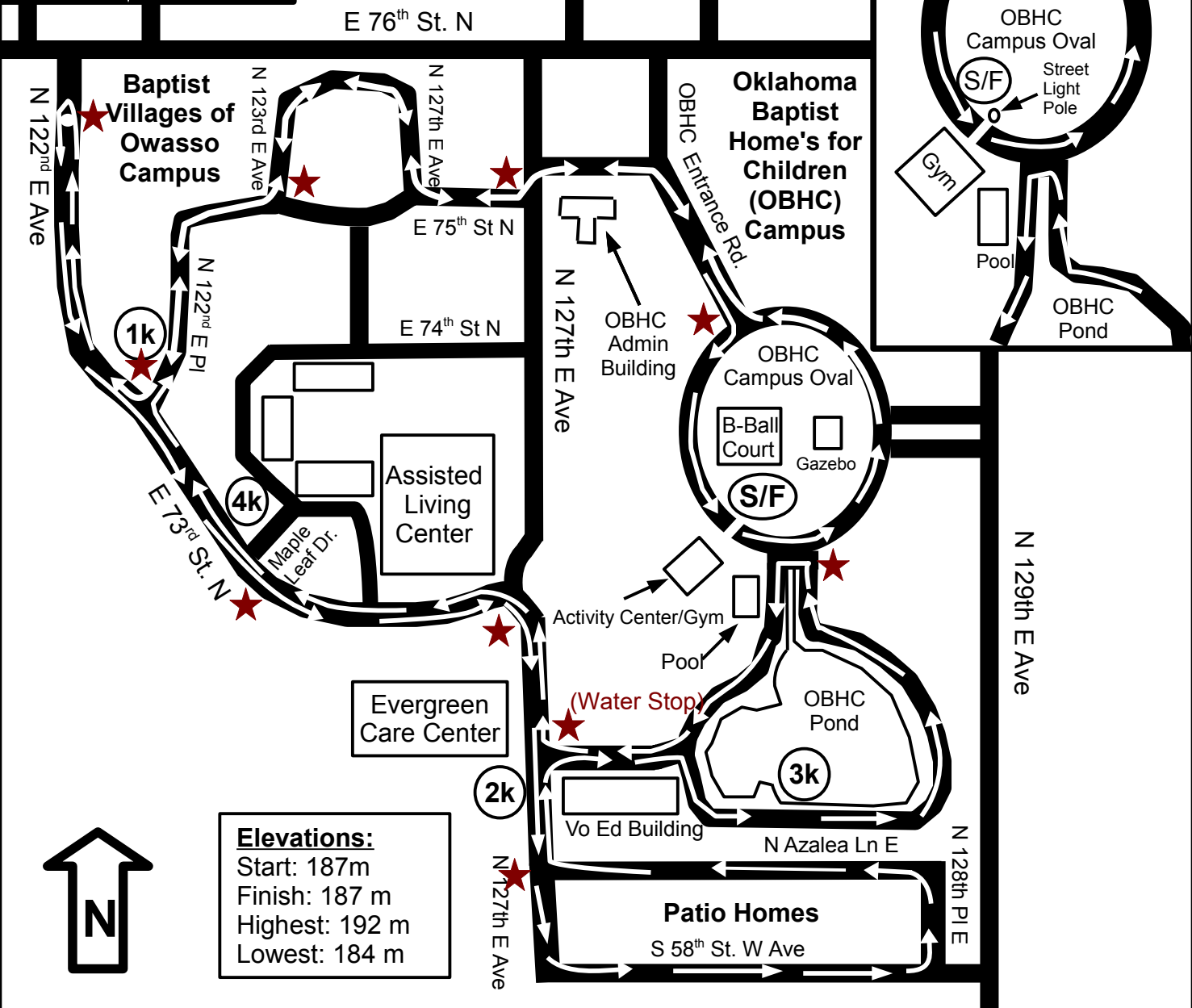
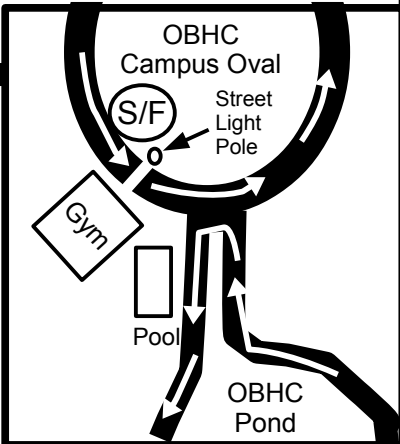
**N 122nd E Ave Turnaround Point:** At the 1.28 k point, located 33.1 m south of the stop sign at the corner of N 122<sup>nd</sup> E Ave & E 76<sup>th</sup> St. N. Also 2.5 m north of the speed limit sign.

**2k:** On N 127<sup>th</sup> E Ave, 1.8 m north of the south edge of OBHC Vo Ed Building.

**3k:** On Pond Trail drainage ditch bridge crossing, 5.1 m east of the west edge of bridge.

**4k:** On E 73<sup>rd</sup> St. N, 22 m w of the light pole at the corner of E 73<sup>rd</sup> St. N & Maple Leaf Dr.

### Start/Finish Detail



**Elevations:**  
 Start: 187m  
 Finish: 187 m  
 Highest: 192 m  
 Lowest: 184 m

