



USATF Certification

Oklahoma Baptist Home's for Children 5k - Owasso, OK – 5,000 m

Effective Dates

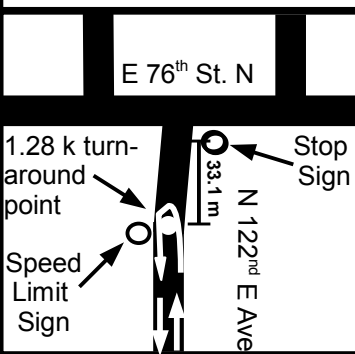


Measured by Martin Updike on 8/15/2013
918-577-1956, martin@i40raceservice.com

Race Contact: Scott Pallett w/ OBHC Owasso
918-272-2233, scott.pallett@obhc.org

Shortest Possible Route (SPR) was followed over the whole roadway (unrestricted route). Start, finish, and kilometers split locations are marked with blue paint and nails w/ washers.

N 122nd E Ave Turn Detail



Start/Finish: On Oklahoma Baptist Home's for Children (OBHC) Campus oval, on the the south end of the oval in front of the Activity Center/Gym and directly in line with the street light pole across the street from the Activity Center/Gym.

1k: On N 122nd E PI, 28.9 m north of the stop sign at the corner of N 122nd E PI & N 122nd E Ave.

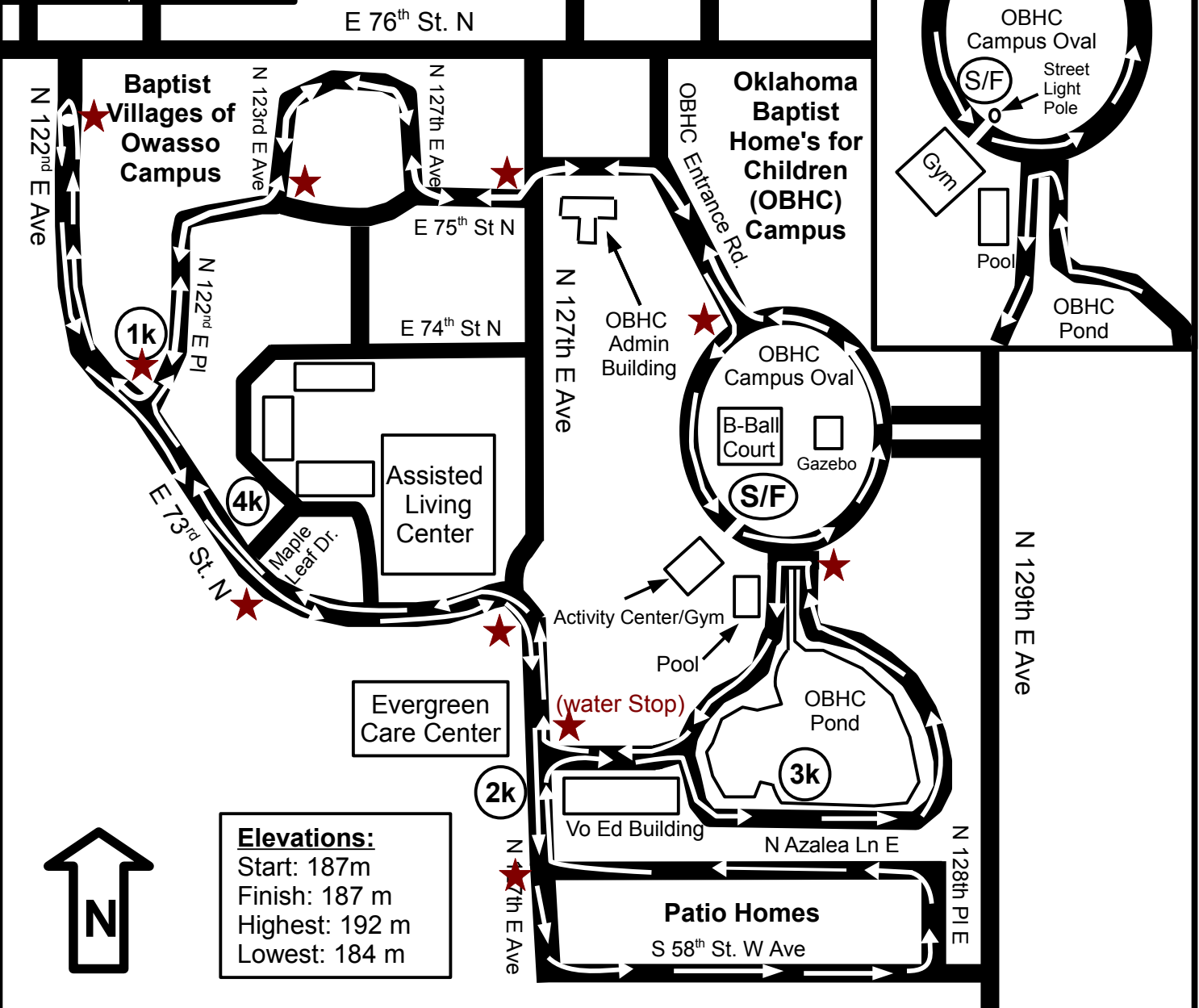
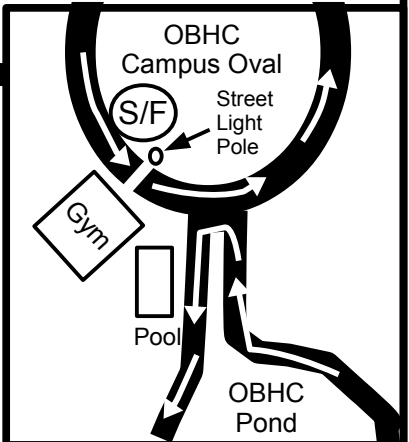
N 122nd E Ave Turnaround Point: At the 1.28 k point, located 33.1 m south of the stop sign at the corner of N 122nd E Ave & E 76th St. N. Also 2.5 m north of the speed limit sign.

2k: On N 127th E Ave, 1.8 m north of the south edge of OBHC Vo Ed Building.

3k: On Pond Trail drainage ditch bridge crossing, 5.1 m east of the west edge of bridge.

4k: On E 73rd St. N, 22 m w of the light pole at the corner of E 73rd St. N & Maple Leaf Dr.

Start/Finish Detail



Elevations:
 Start: 187m
 Finish: 187 m
 Highest: 192 m
 Lowest: 184 m

